
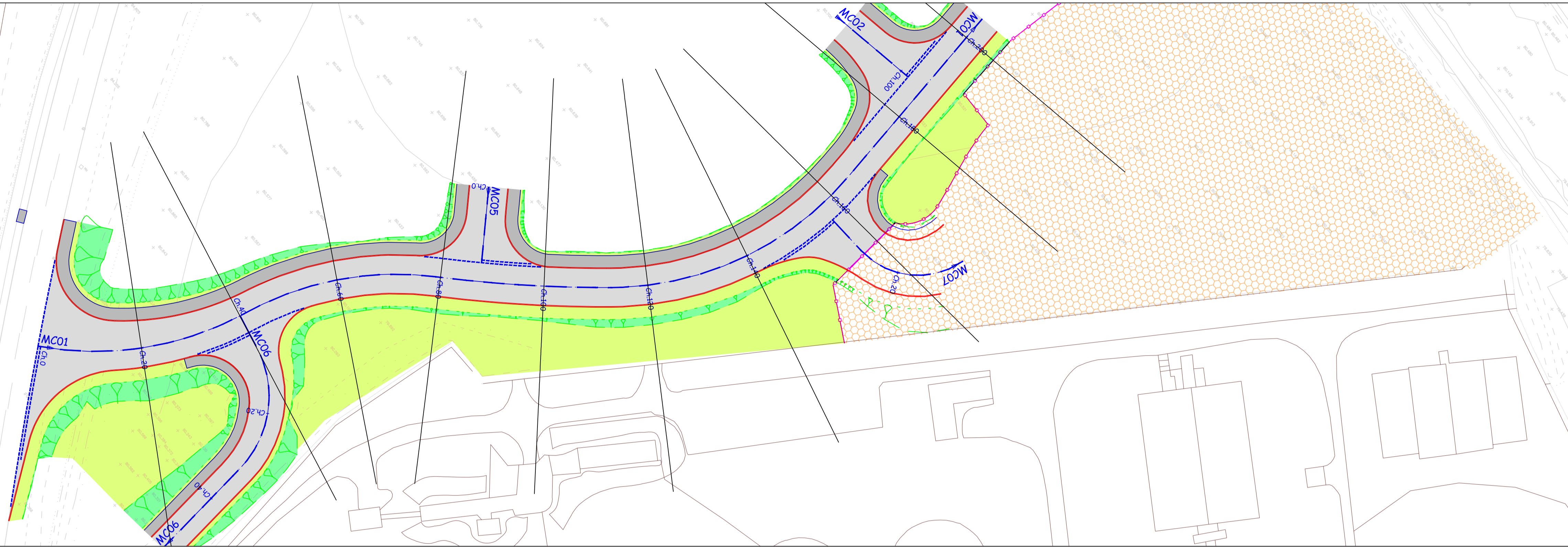


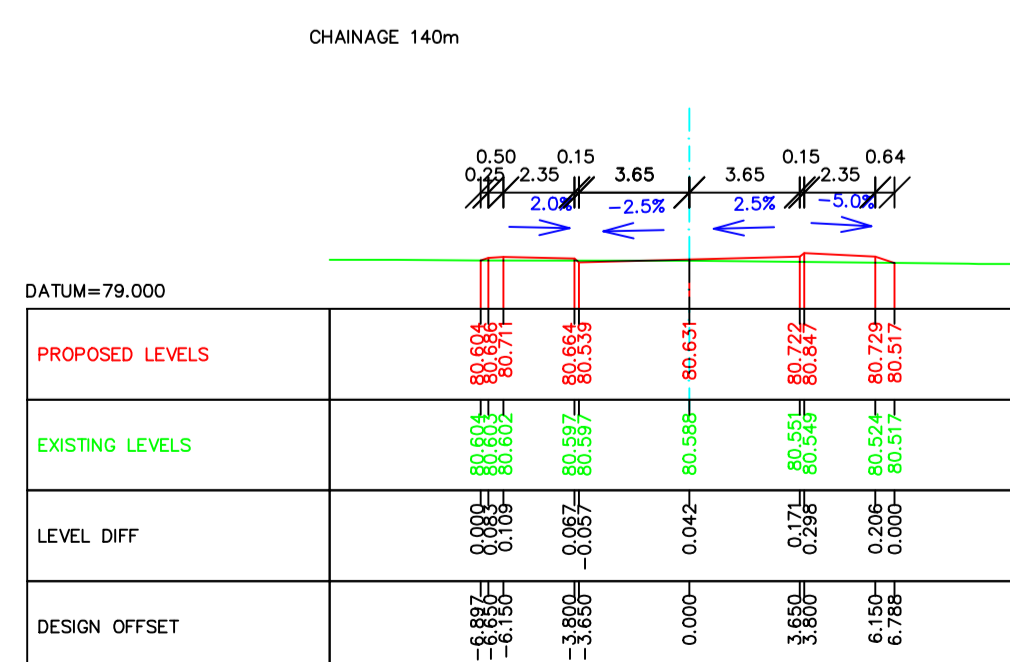
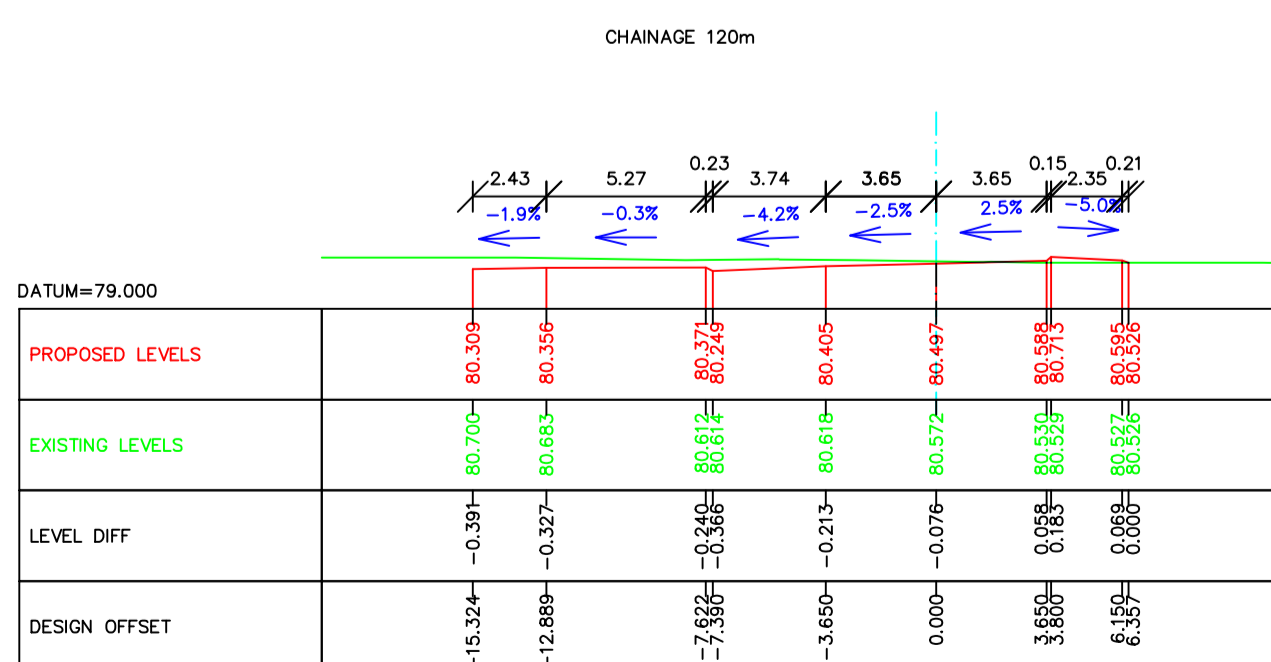
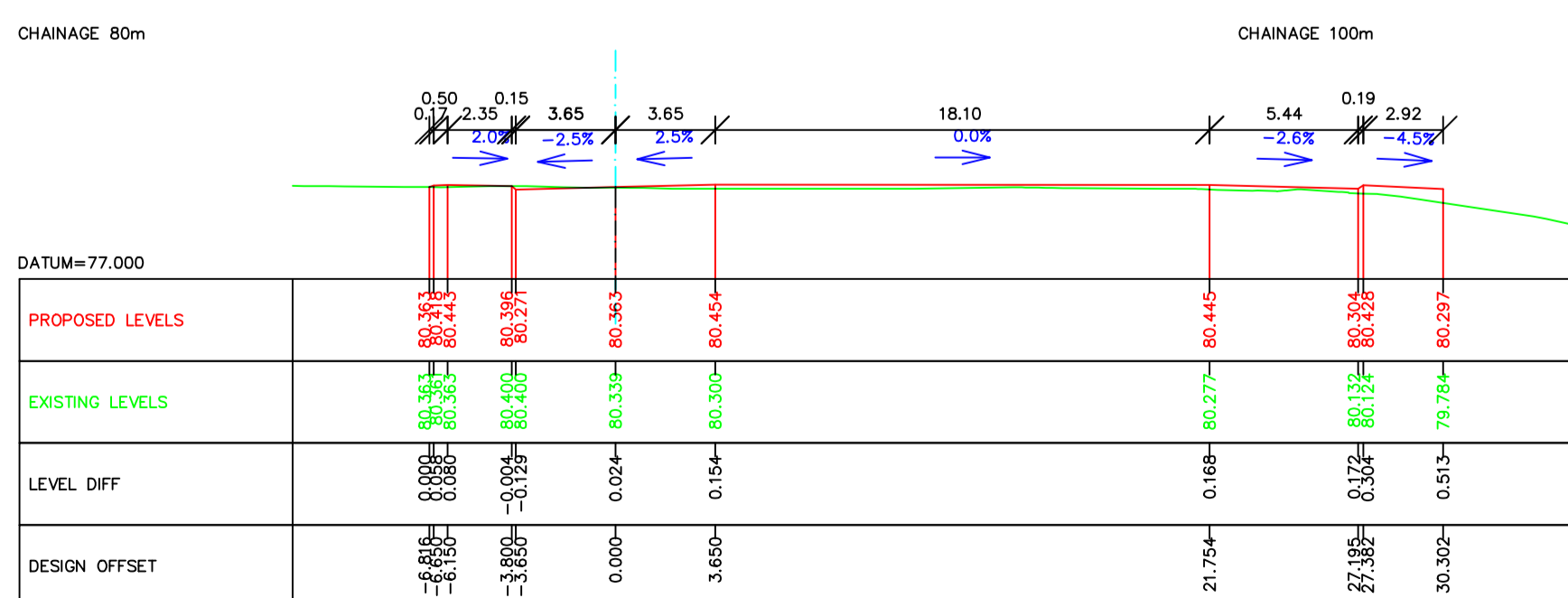
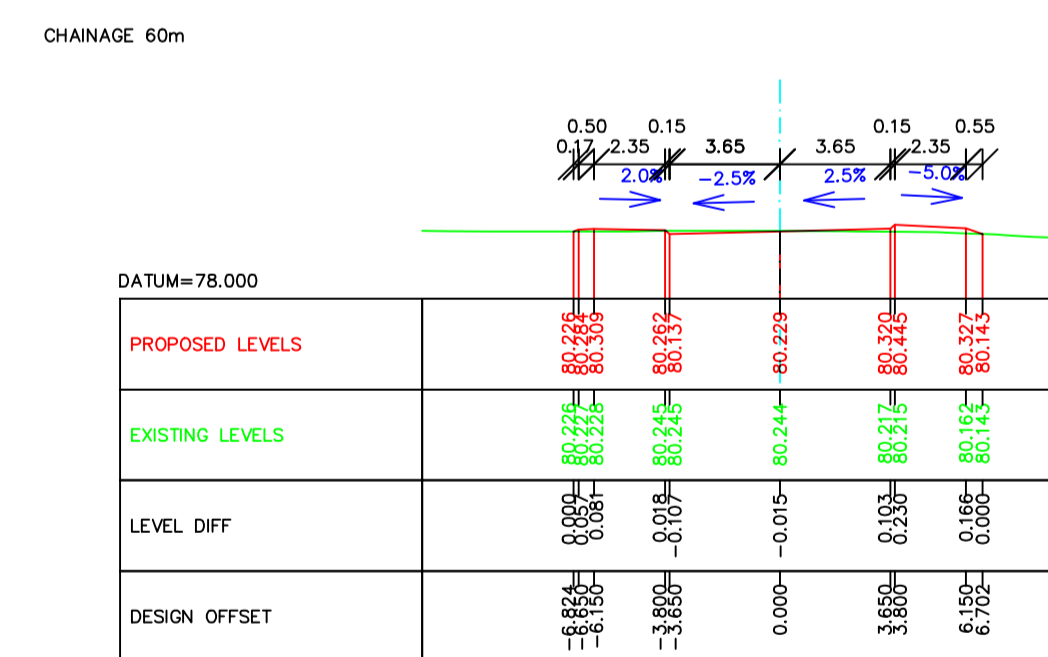
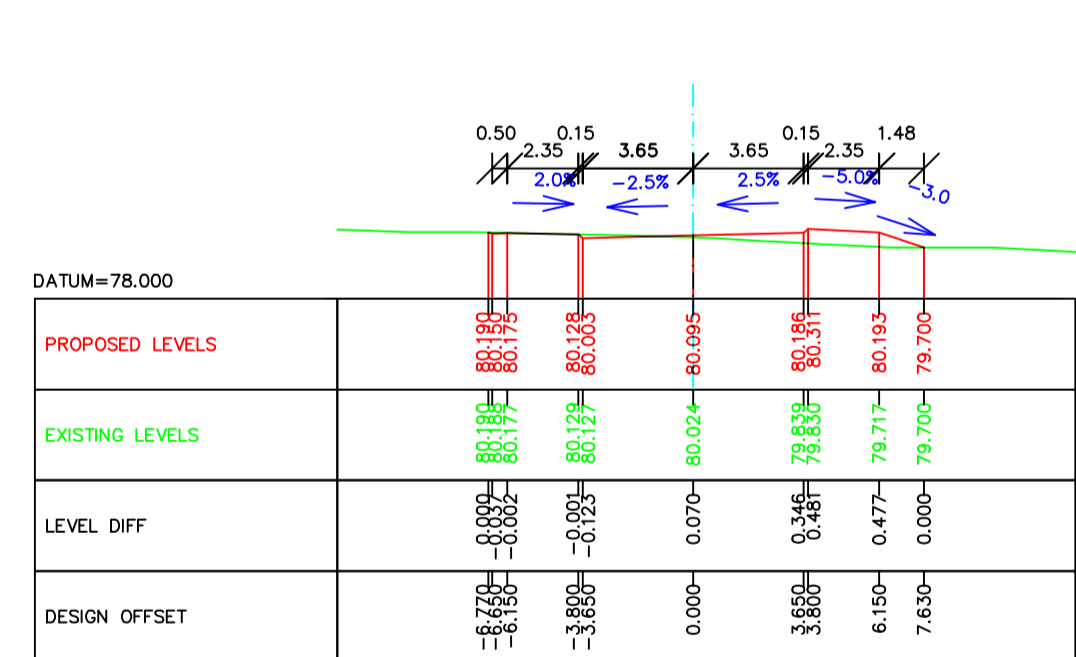
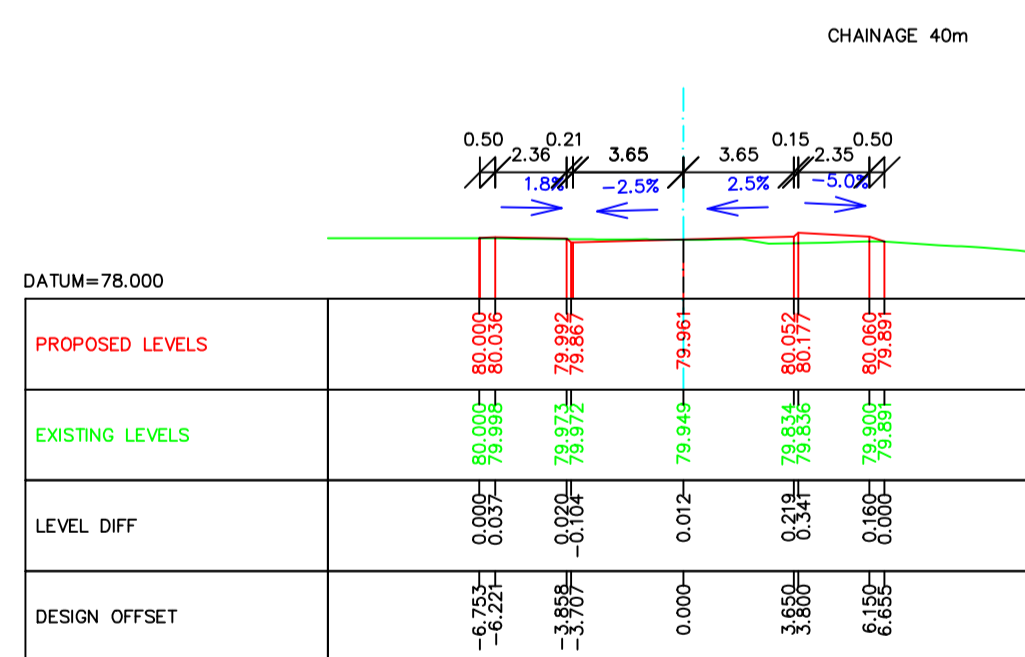
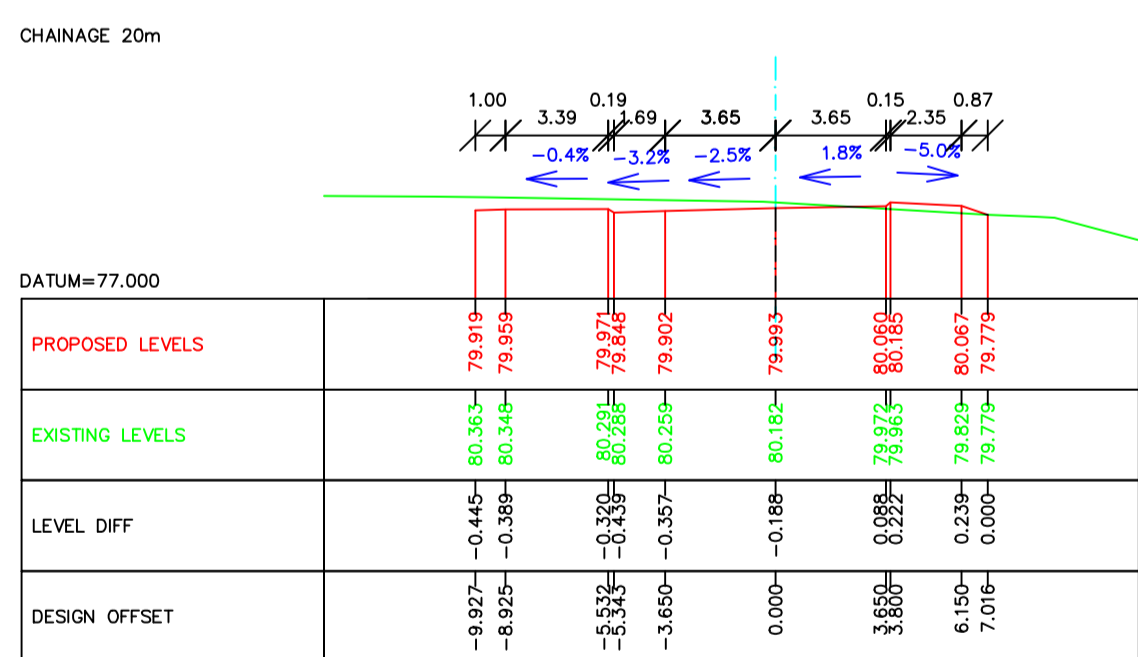
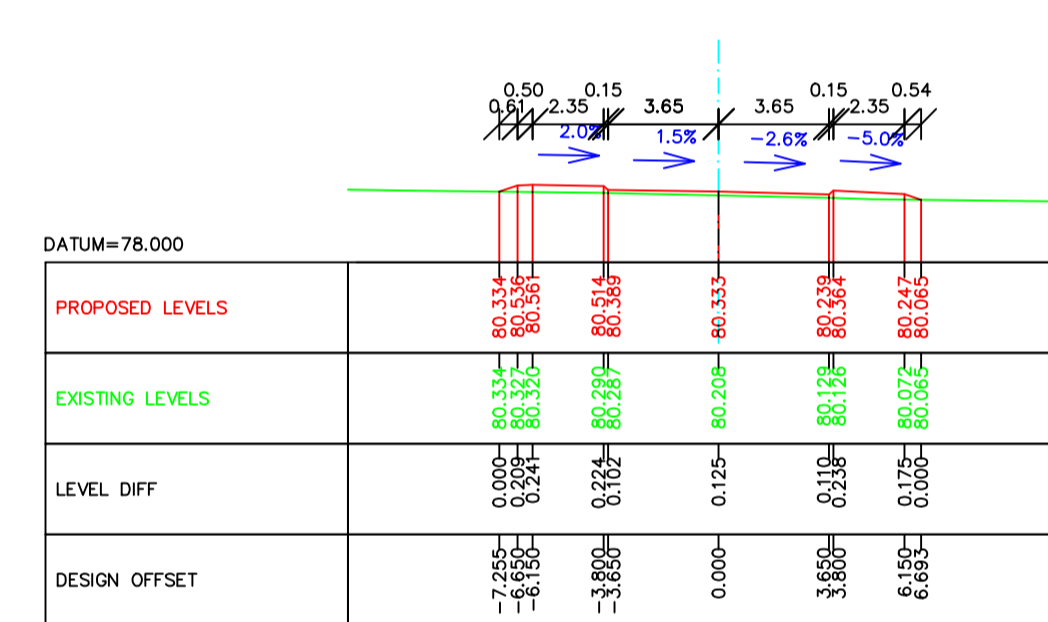
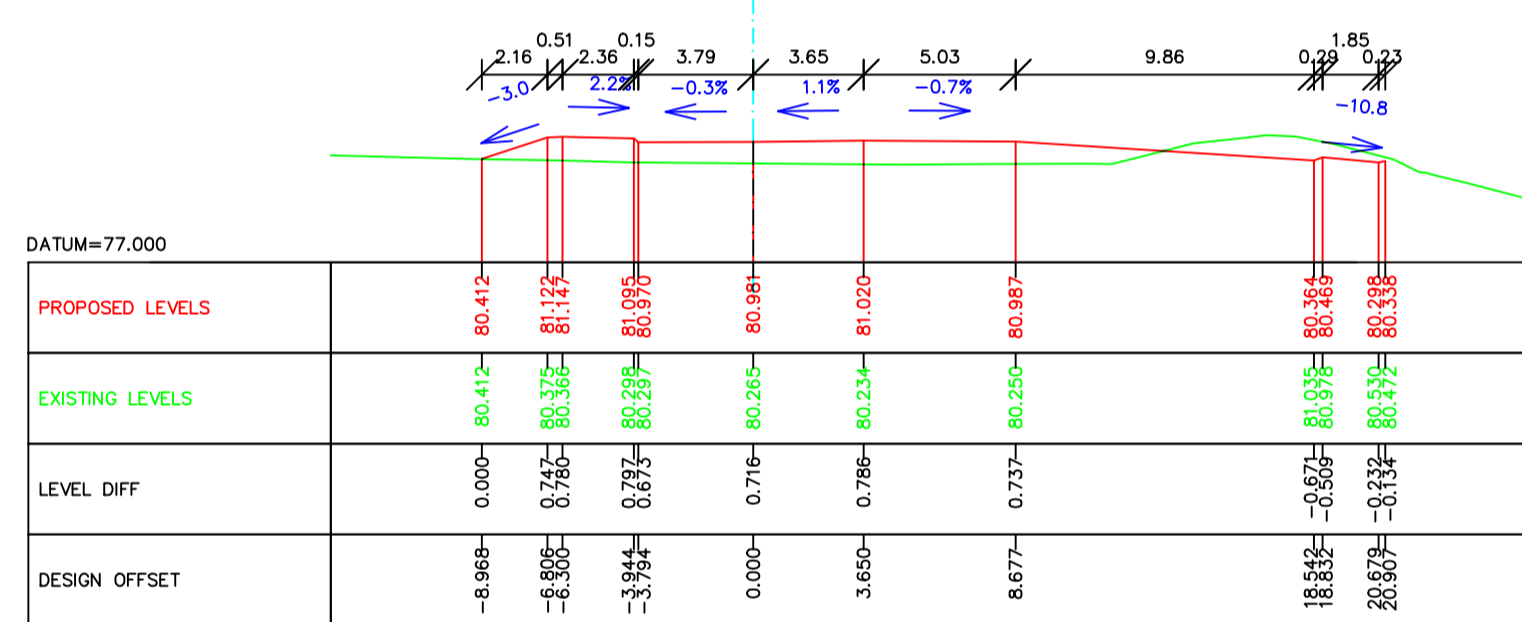
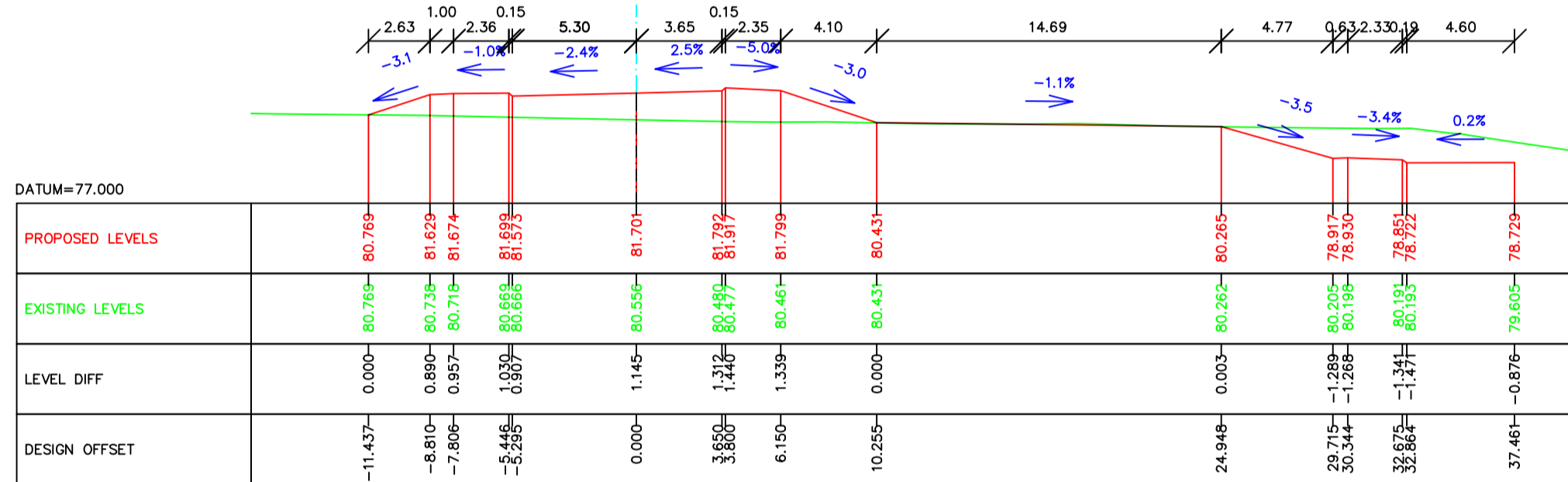
P/2015/00875
 Received 10/06/15



Section Locations Plan
 Scale 1:500



Cross Sections MC01 - Access Road
 Scale 1:250H - 1:250V



Rev	Date	Detail	By
Revisions			
working with			
The Built County - Highways 1 Staffordshire Place C/O Wedgwood Building, Tipping Street Stafford, ST16 2DH			
<h2>A518 The Dove Way, Uttoxeter - HWRC</h2>			
<h3>Access Highway Works Cross Sections MC01 - Access Road</h3>			
Prepared	Produced	Checked	Scale
MF	MF	SK	As Shown
Grid Reference			Size
409 350, 334 500			A1
Date	Drawing No.		Revision
June 2015	CDW8936/R00/08		A1
Status			
Approved			

J:\Highways\Major Projects\Powerhouse Central\Dove Way HWRC\CDW8936\CAD\Disciplines\WIP\1 Live Docs\CDW8936-R00-08-09.dwg
 Layout Name: A1-500
 Title to PHS line for A1
 J:\Highways\Major Projects\Powerhouse Central\Dove Way HWRC\CDW8936\CAD\Disciplines\WIP\1 Live Docs\CDW8936-R00-08-09.dwg, 14/16/15, MEXT